
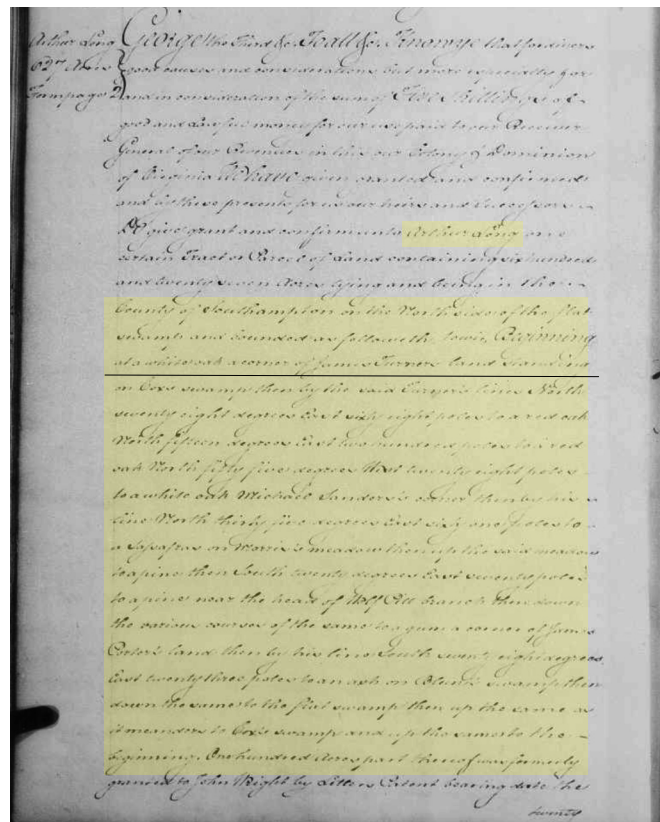


Land grant 20 September 1768.  
 Long, Arthur, grantee. >  
 1768 - 0920  
 Available on microfilm. Virginia State Land Office. Patents 1-42, reels 1-41.  
 Location: Southampton County.  
 Description: 627 acres on the north side the Flat Swamp adjoining James Turner, Michael Sanders and extending.  
 Source: Land Office Patents No. 38, 1768-1770, p. 470 (Reel 38).

**Arthur Long**  
**627 ac**  
**1768**



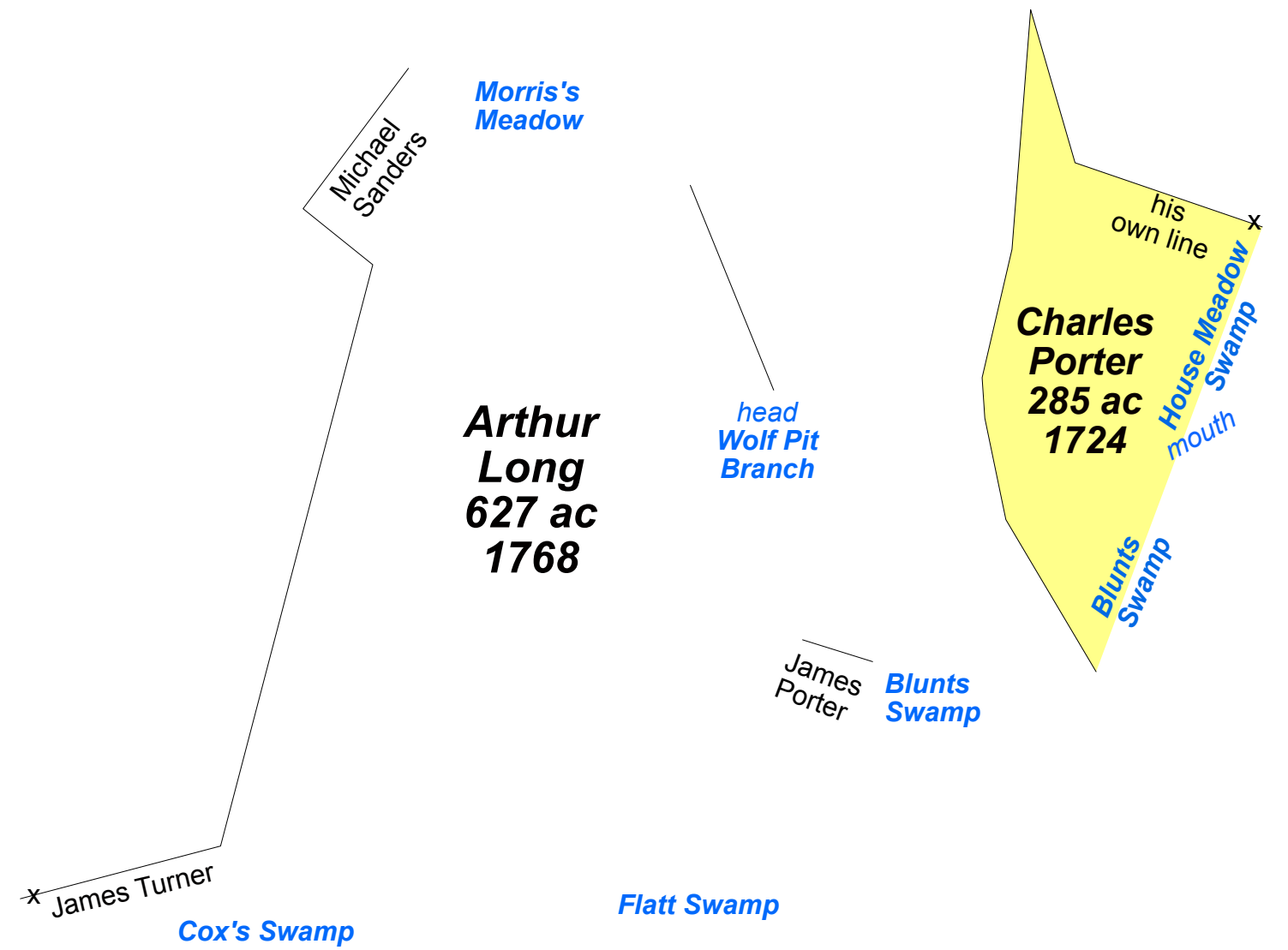
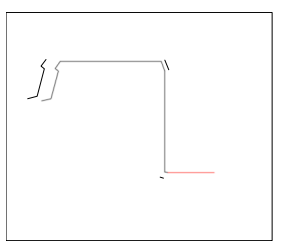
...beginning at a white oak a corner of James Turner's land standing on Cox's swamp then by the said Turner's line South seventy eight degrees East sixty eight poles to a red oak North fifteen degrees East two hundred poles to a red oak North fifty five degrees East twenty eight poles to a white oak Michael Sanders's corner then by his line North thirty five degrees East sixty one poles to a cypress in Morris's meadow then up the said meadow bearing then South twenty degrees East seventy poles to a pine near the head of Wolf Pit Branch then down the various courses of the same to a gum a corner of James Porter's land then by his line South twenty eight degrees East twenty three poles to an oak on Blunts swamp then down the same to the flat swamp then up the same as it remains to Cox's swamp and up the same to the beginning. One hundred acres part thereof was formerly granted to John Wright by Letters Patent bearing date the

to John Wright by Letters Patent bearing date the

twenty eighth day of September one thousand seven hundred and twenty eight. Two hundred and eighty five acres other part thereof was formerly granted to the said John Wright by Letters Patent bearing date the first day of August in one thousand seven hundred and thirty four. Also in two hundred and twenty five acres other part thereof was formerly granted to the said John Wright by Letters Patent dated the fifteenth day of October one thousand seven hundred and forty one. The right and title whereof is since become voided in the said Arthur Long and in seventeen acres the residue never before granted. With all we have hold and to be held in Virginia and

begin x NS Flatt Swamp  
 corner James Turner on Cox's Swamp  
 N 78 E 68  
 N 15 E 200  
 N 55 W 28 to Michael Sanders  
 N 35 E 61 to Morris's meadow  
 ...up said meadow [?distance]  
 S 20 E 70 to a pine " near the head of Wolf Pit Branch"  
 ...down branch to James Porter  
 S 78 E 23 to Blunts Swamp  
 ...down to Flat Swamp  
 ...up same to Cox's Swamp  
 ...up same to 1st

100 acres, part thereof formerly granted to John Wright by Letters Patent... 28, Sep, 1728  
 285 acres ...granted said John Wright 1, Aug, 1734  
 225 acres ...granted Wright 15, Oct, 1741



x James Turner

Cox's Swamp

Flatt Swamp

Arthur Long  
 627 ac  
 1768

head Wolf Pit Branch

James Porter  
 Blunts Swamp

Charles Porter  
 285 ac  
 1724

his own line  
 House Meadow  
 Blunts Swamp

Morris's Meadow