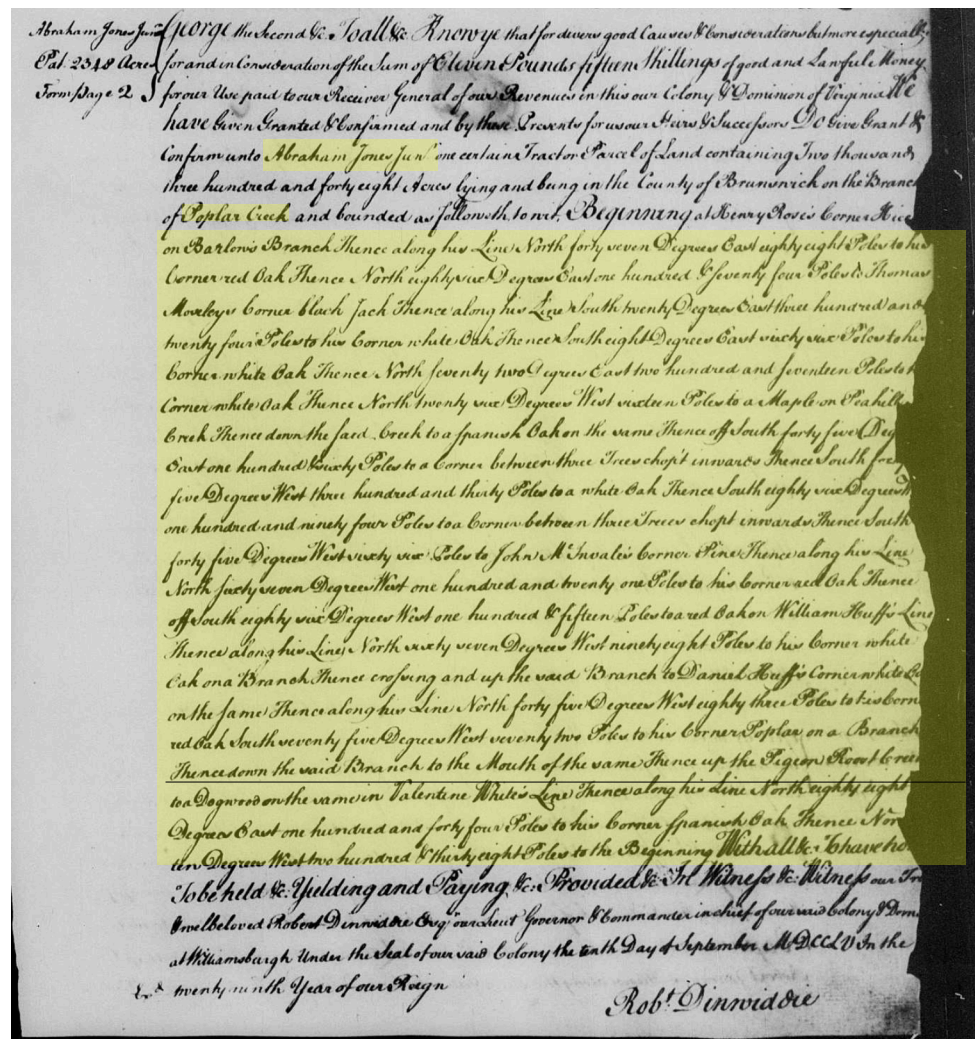
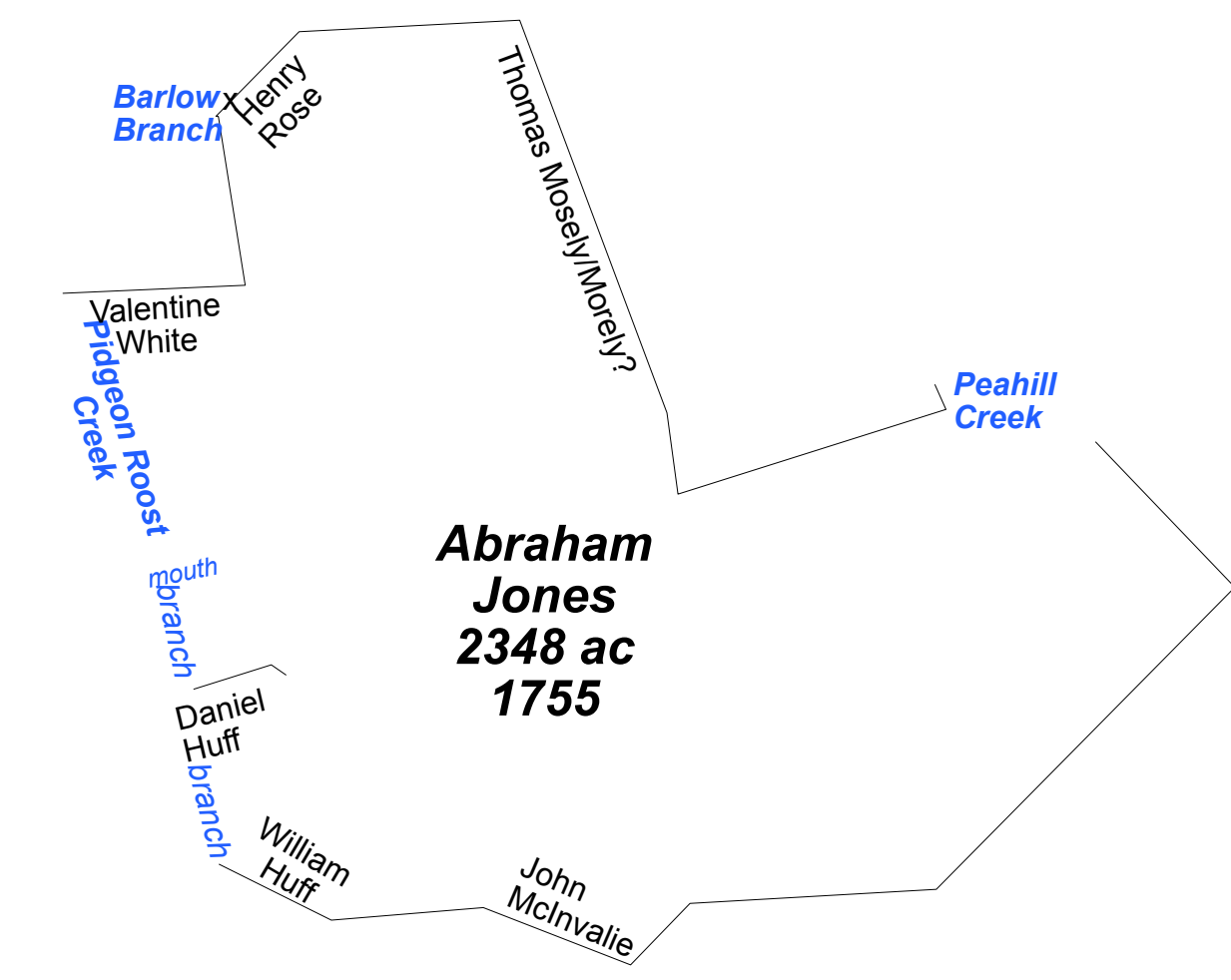
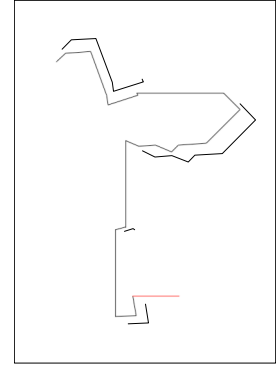


Land grant 13 September 1755.
 Jones, Abraham, Jr. grantee.
 1755-0910
 Available on microfilm, Virginia State Land Office, Patents 1-42, reels 1-41.
 Location: Brunswick County
 Description: 2348 acres on the branches of Poplar Creek.
 Source: Land Office Patents No. 31, 1751-1756 (v. 1 & 2, p. 1751), p. 599 (reel 20).

Abraham Jones
 2348 ac
 1755



begin x corner Henry Rose on Barlow Branch
 N 47 E 88
 N 86 E 174 to Thomas Moreley [Moseley?]
 S 20 E 324
 S 8 E 66
 N 72 E 217
 N 26 W 16 to Peahill Creek
 ..down Creek [?distance] Fuzzy
 S 45 E 160
 S 45 W 330
 S 86 W 194
 S 45 W 68 to John McInvalie
 N 67 W 121
 S 86 W 115 to William Huff
 N 67 W 98 to a branch
 ..up branch to Daniel Huff [?distance] Fuzzy
 N 45 W 3
 ..down branch to a branch Fuzzy
 thence up Pigeon Roost Creek to Valentine White
 N 88 E 144
 N 10 W 138 to 1st

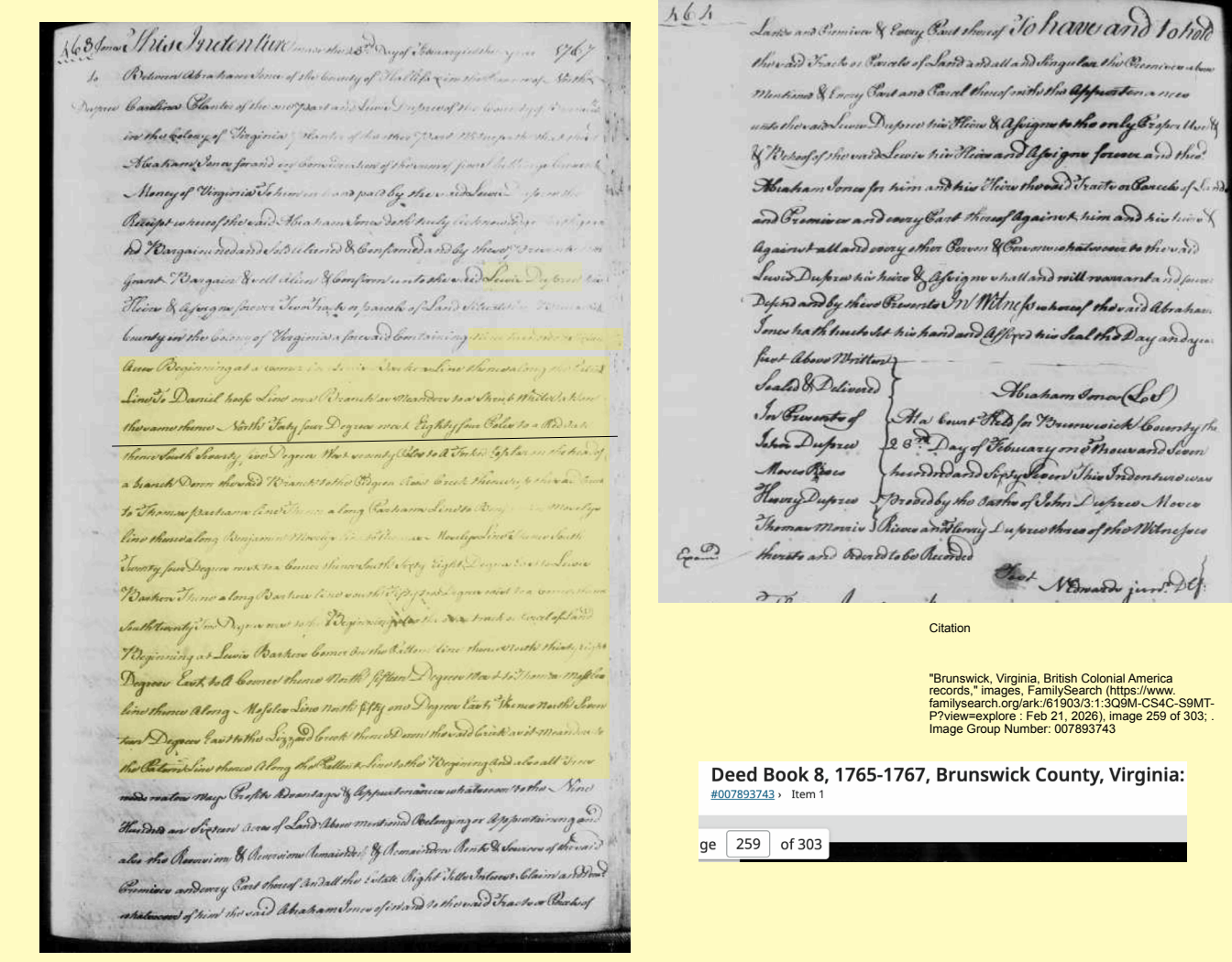


The original patent is Fuzzy...
 the subsequent sales are all Fuzzy...
 Which leaves the recourse of surrounding the patent with other neighbor patents (to define the original)

However, so far, all the neighbor patents are also Fuzzy...

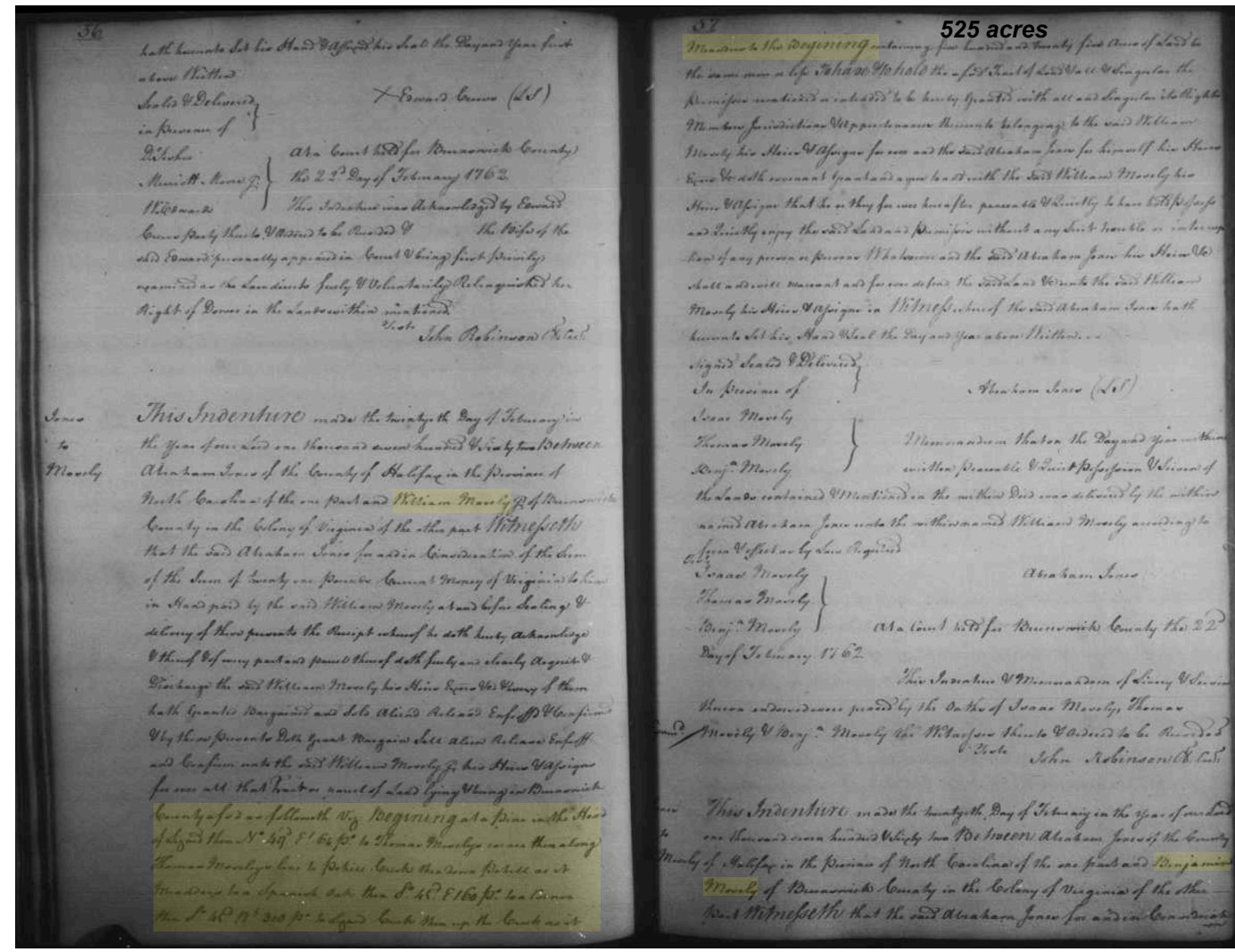
Abraham Jones to Lewis Dupres
 916 acres
 1767

265-(463) Abraham Jones planter of Halifax Co NC to Lewis Dupree planter of Brunswick Co. 23 Feb 1767. 5s VA. 2 tracts containing 916 acres: one joining Lewis Barker, Daniel Hoof, Pidgeon Roost Creek, Thomas Parham, Benjamin Moseley; Thomas Moseley; the other joining Lewis Barker, Thomas Mossie. Wit: John Dupree, Moses Rieves, Henry Dupree. Proved 23 Feb 1767. N. Edwards Jr DCC

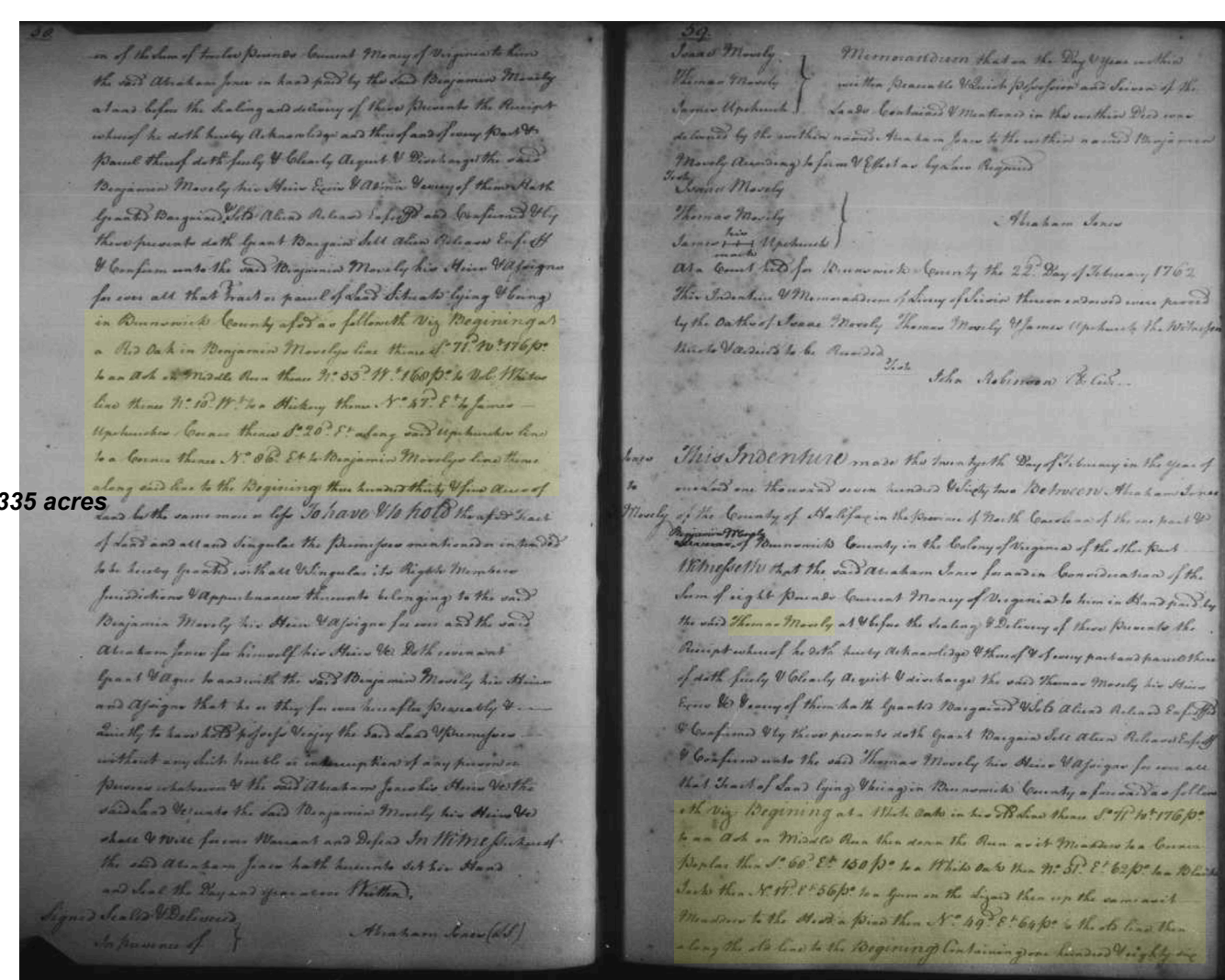


begin x corner Lewis Barker
 ..then along patent line to Daniel Hoof [Huff] on a branch
 N 44 W 84
 S 15 W 70 to head of a branch
 ..down branch to Pidgeon Roost Creek
 then up PRC to Thomas Parham
 then along Parham line to Benjamin Moseley
 S 24 W to a corner [?distance]
 S 68 E ? to Lewis Barker
 S 52 W to a corner..... too fuzzy
 a best guess from original patent is probably better

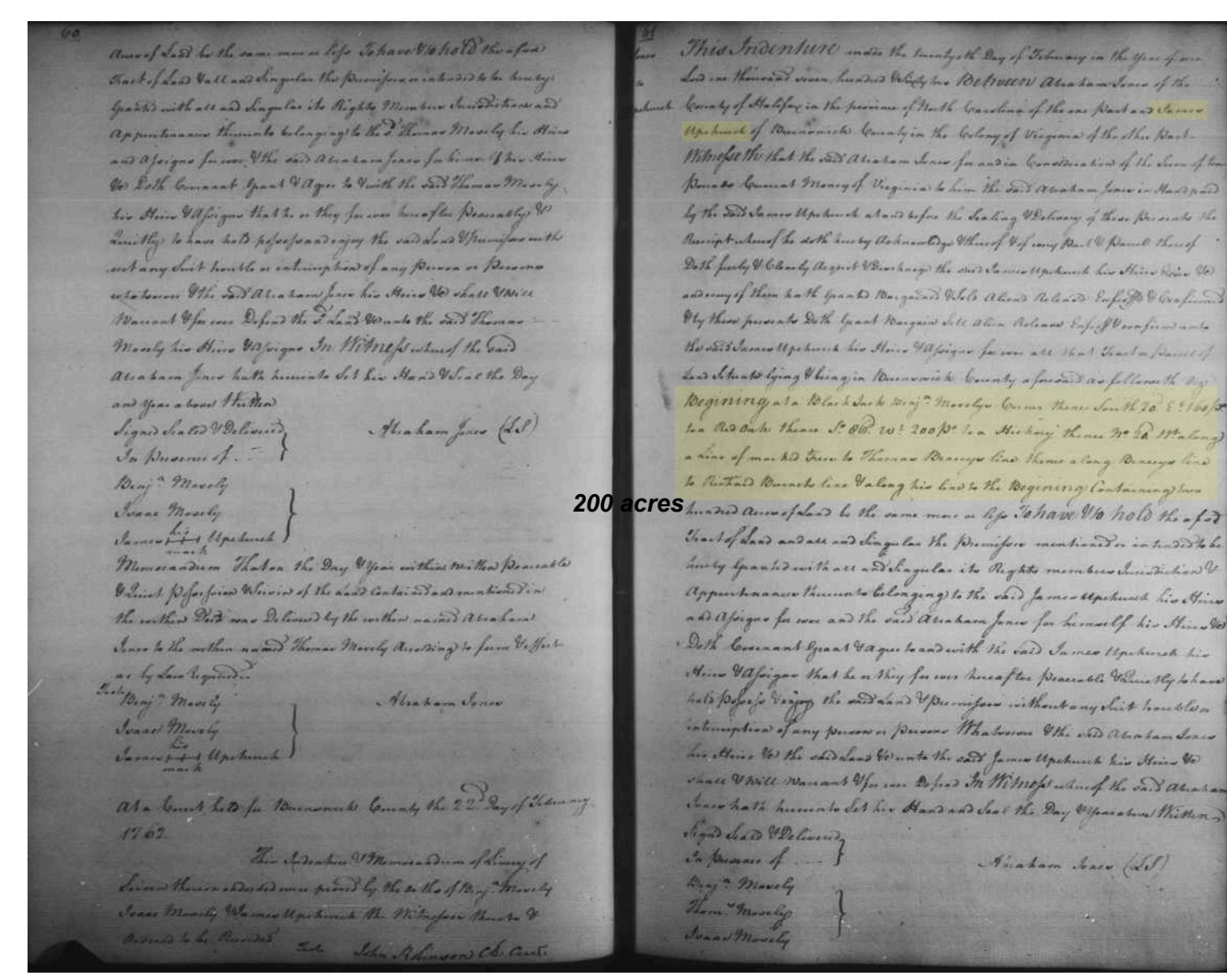
begin x corner Lewis Barker
 ..then along patent line to Daniel Hoof [Huff] on a branch
 N 44 W 84
 S 15 W 70 to head of a branch
 ..down branch to Pidgeon Roost Creek
 then up PRC to Thomas Parham
 then along Parham line to Benjamin Moseley
 S 24 W to a corner [?distance]
 S 68 E ? to Lewis Barker
 S 52 W to a corner..... too fuzzy
 a best guess from original patent is probably better



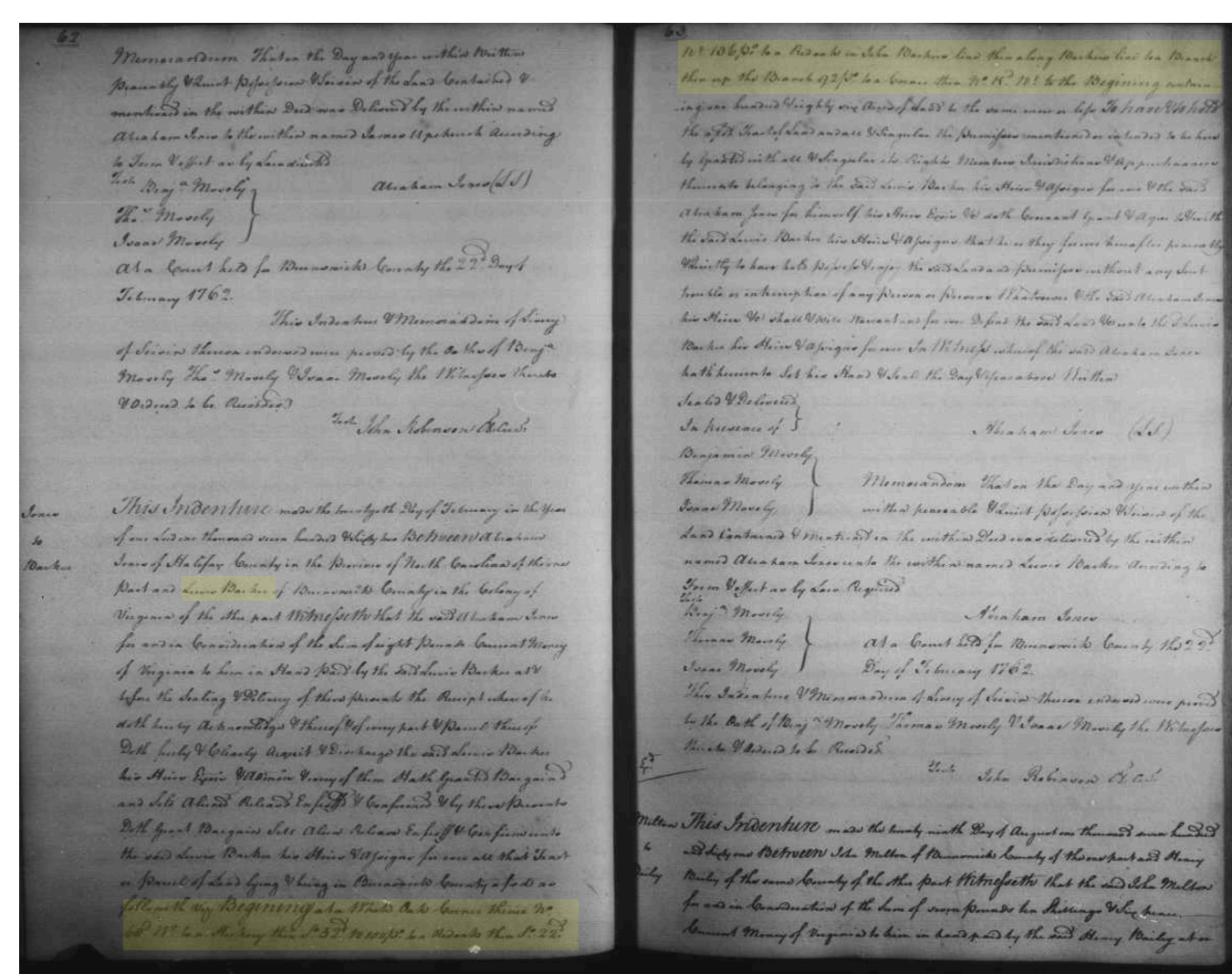
525 acres
 begin x at head of Lizard
 N 49 E 62 to Thomas Moseley
 ..then along Moseley line to Poters Creek ?
 ..down Poters to a tree Fuzzy
 S 45 E 160
 S 45 W 120 to Lizard Creek
 ..up the Creek to 1st



335 acres
 begin x in Benjamin Moseley line
 S 71 W 176 to Middle Run
 N 55 W 160 to Val. White
 N 10 W to a tree [?distance]
 N 47 E to James Upchurch? Fuzzy
 S 20 E up his line [?distance]
 N 29 E to Benj. Moseley
 then to 1st

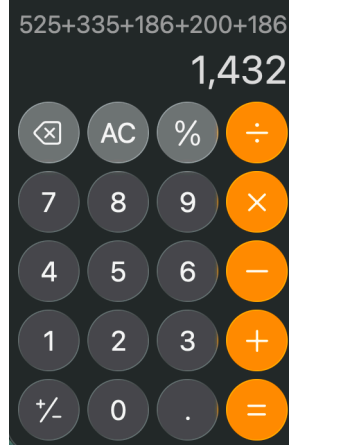


200 acres
 begin x corner Benj. Moseley
 S 70 E 160
 S 25 W 200
 N 26 W ? to Thomas Brany? Fuzzy
 ..along Brany line to Richard Barnett?
 ..his line to 1st



186 acres
 begin x
 N 60 W to a tree [?]
 S 52 W 100
 ..Barker line to a branch [?]
 ..72 up branch Fuzzy
 N 18 W [?] to 1st

1,432 acres total



...leaving 916 acres sold as noted above

In 1762, Abraham Jones sells 1,432 acres in 5 deeds... all of which are Fuzzy...
 5 years later he sells the final patent... Fuzzy, of course